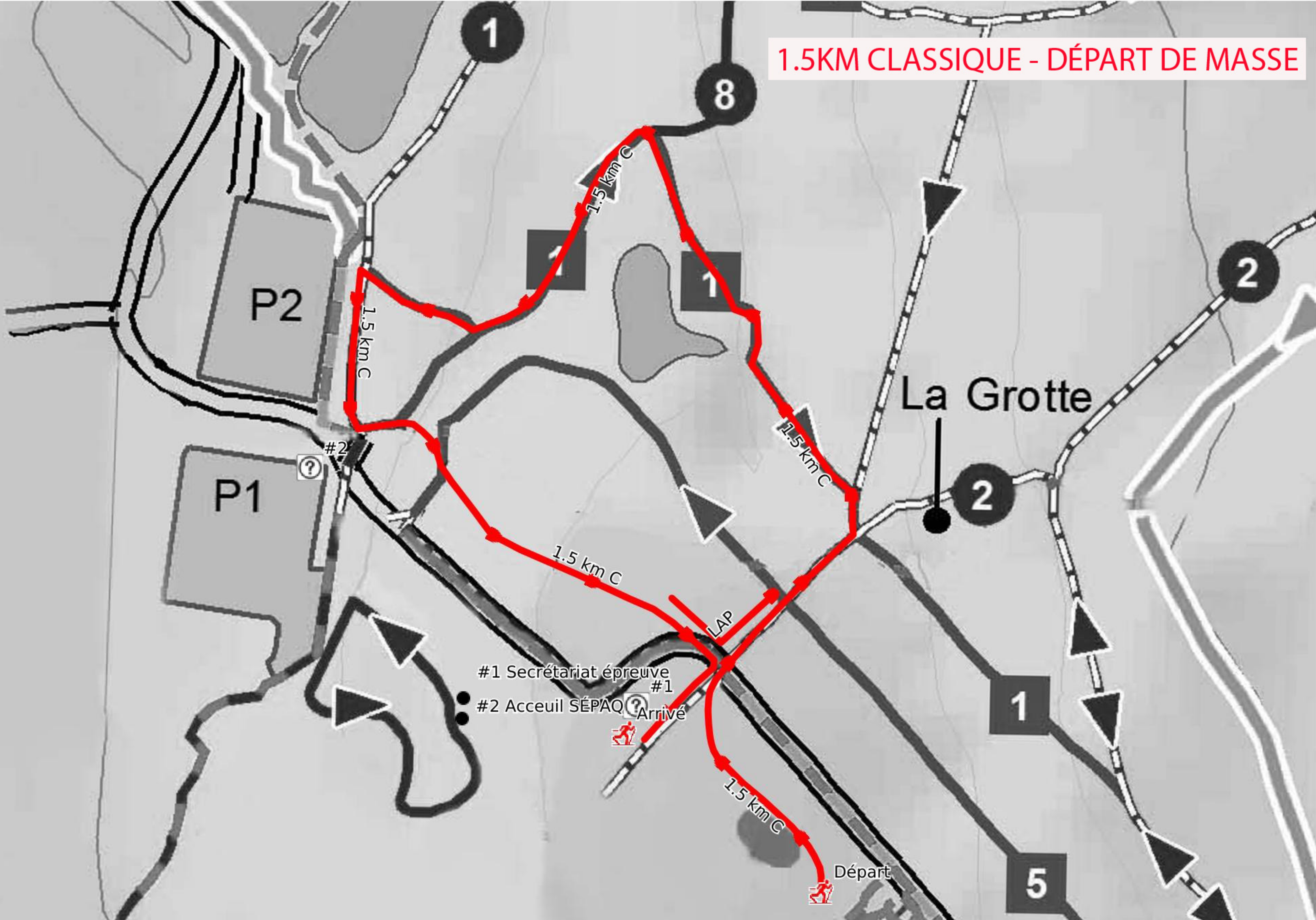
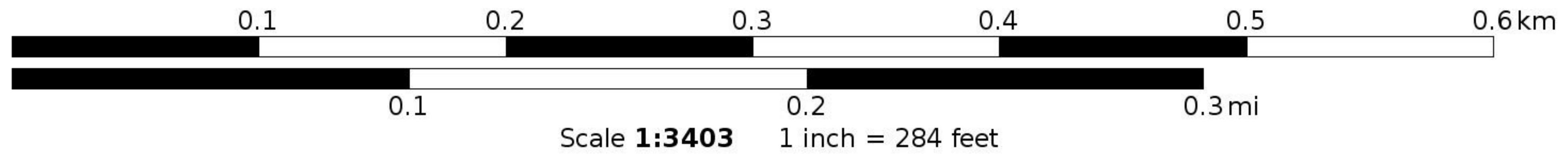


1.5KM CLASSIQUE - DÉPART DE MASSE

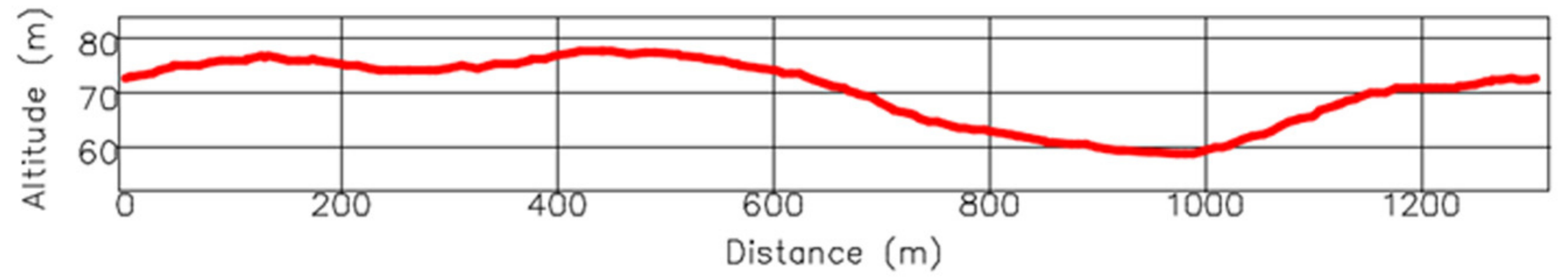


#1 Secrétariat épreuve #1
 #2 Accueil SÉPAQ Arrivé

1.5km C Rouge
 WGS84
 USNG Zone 18TXR
 CalTopo



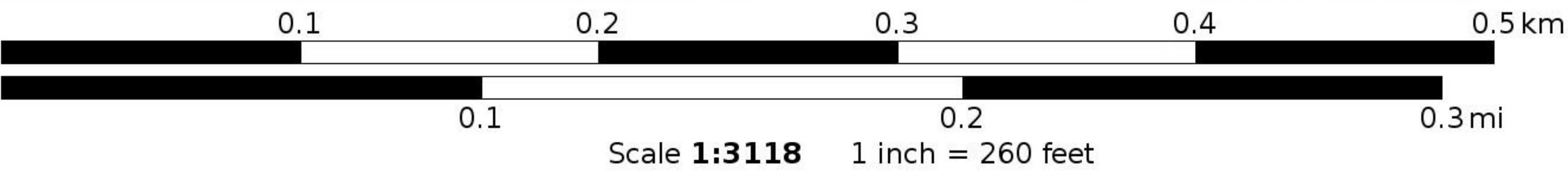
1,5 km	
Dénivelé/Height difference (D/HD)	20
Montée maximale/Maximum climb (MM/MC)	14
Montée totale/Total climb (MT/TC)	22
Point plus bas	58
Point plus haut	78



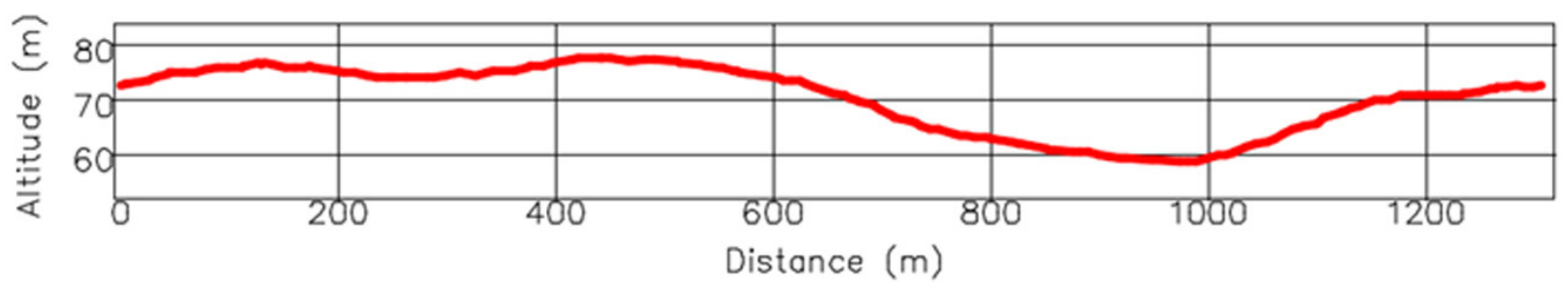
1.5KM - SKATE - DÉPARTS INDIVIDUELS



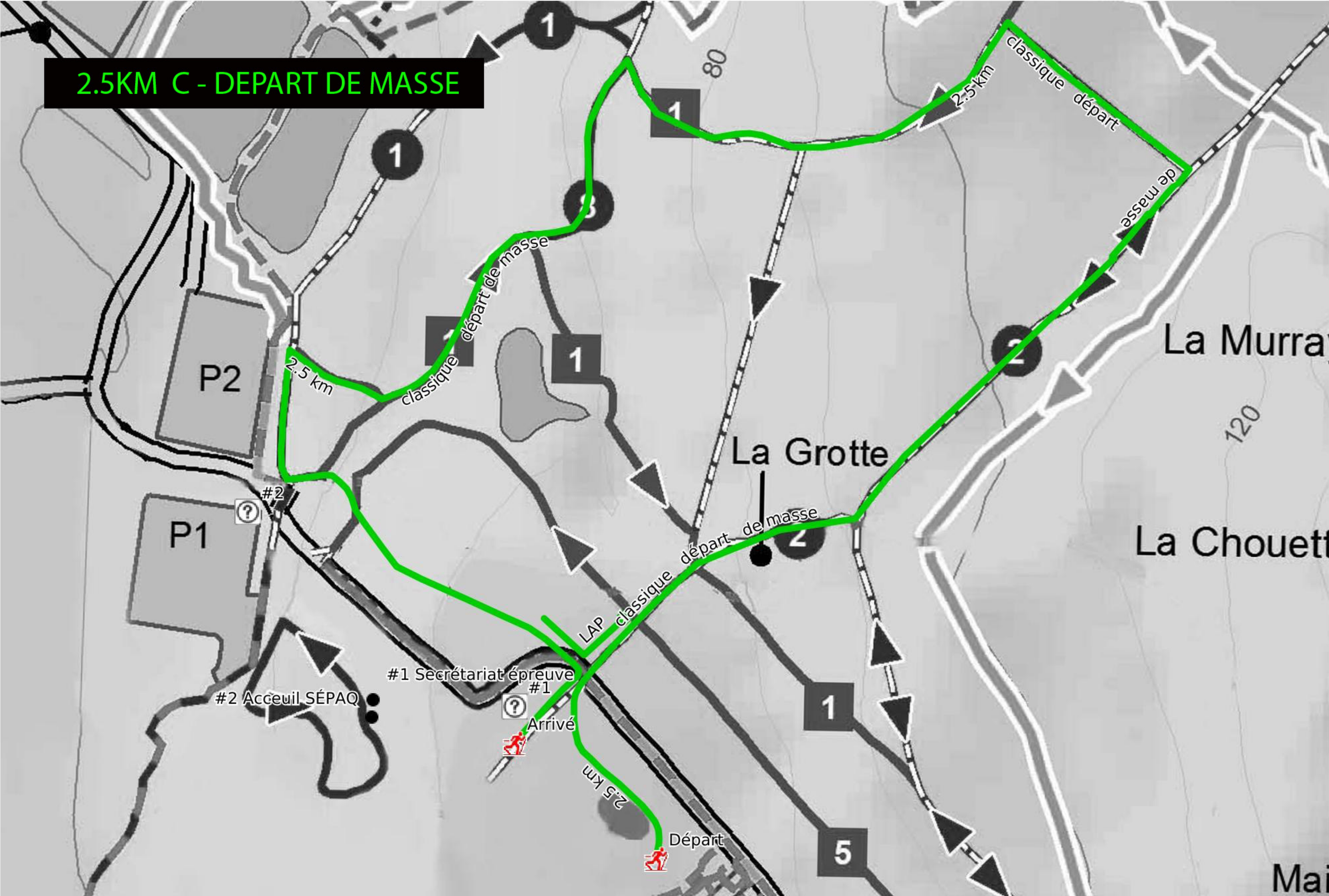
1.5 km F Rouge
 WGS84
 USNG Zone 18TXR
 CalTopo



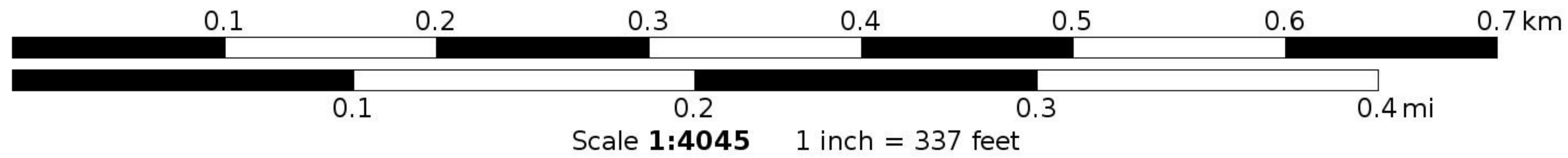
1,5 km	
Dénivelé/Height difference (D/HD)	20
Montée maximale/Maximum climb (MM/MC)	14
Montée totale/Total climb (MT/TC)	22
Point plus bas	58
Point plus haut	78



2.5KM C - DEPART DE MASSE

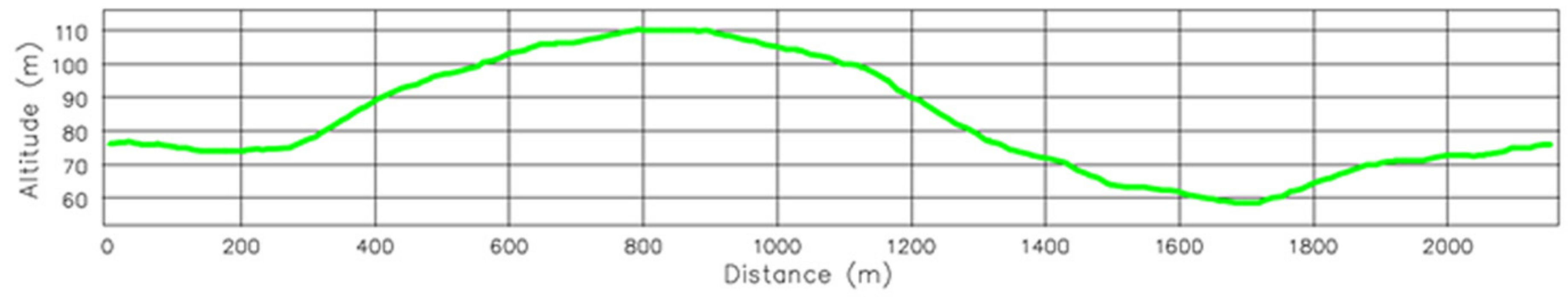


2.5km C Vert
WGS84
USNG Zone 18TXR



CalTopo

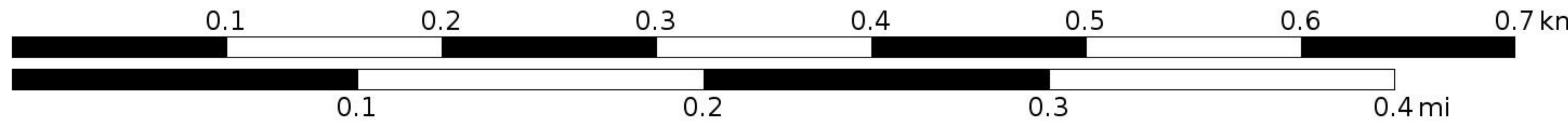
2,5 km	
Dénivelé/Height difference (D/HD)	52
Montée maximale/Maximum climb (MM/MC)	36
Montée totale/Total climb (MT/TC)	54
Point plus bas	58
Point plus haut	110



2.5KM F - DÉPARTS INDIVIDUELS



2.5km F Vert
WGS84
USNG Zone 18TXR



Scale 1:3967 1 inch = 331 feet



2,5 km	
Dénivelé/Height difference (D/HD)	52
Montée maximale/Maximum climb (MM/MC)	36
Montée totale/Total climb (MT/TC)	54
Point plus bas	58
Point plus haut	110

